





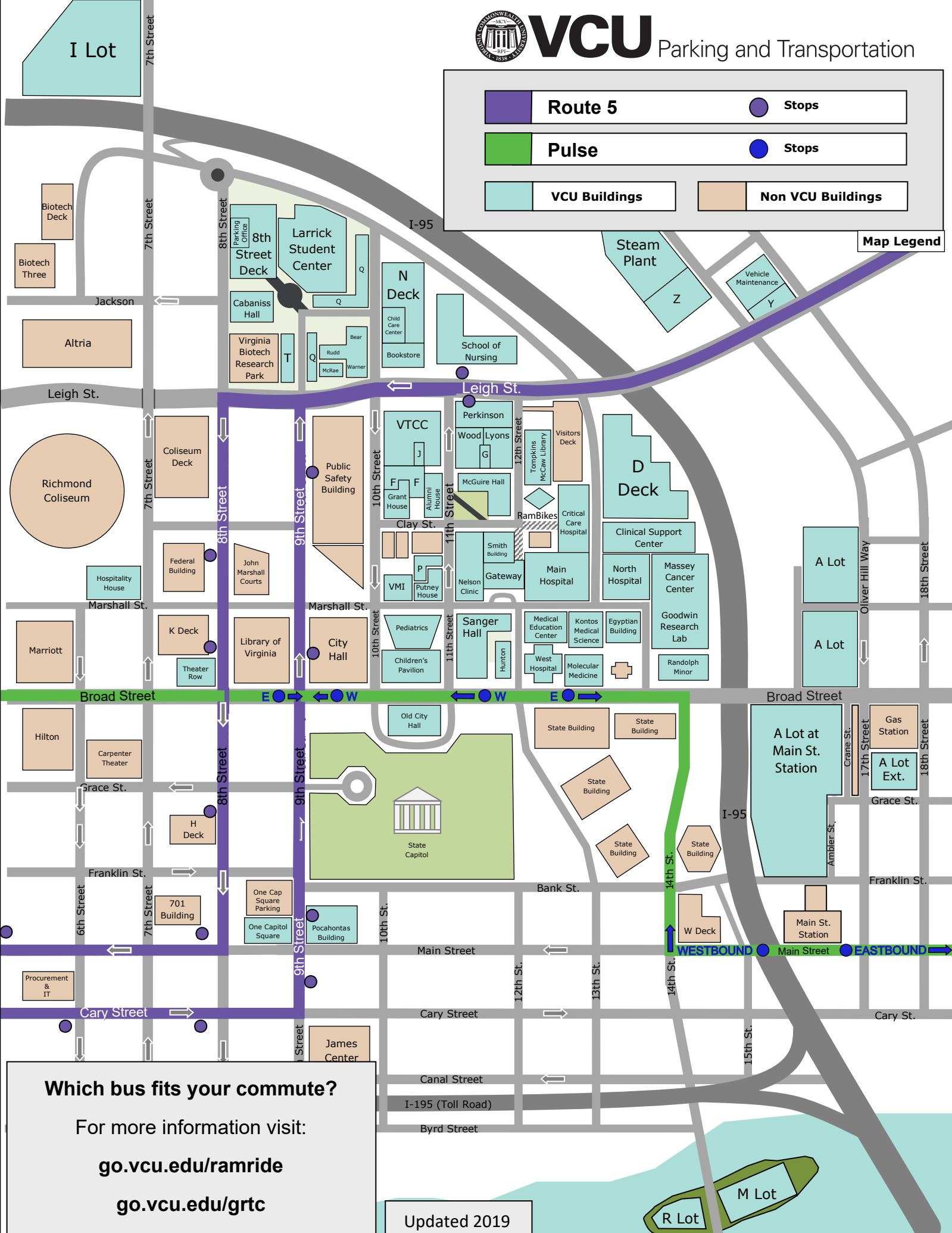




VCU Parking and Transportation

	Route 5		Stops
	Pulse		Stops
	VCU Buildings		Non VCU Buildings

Map Legend



Which bus fits your commute?

For more information visit:

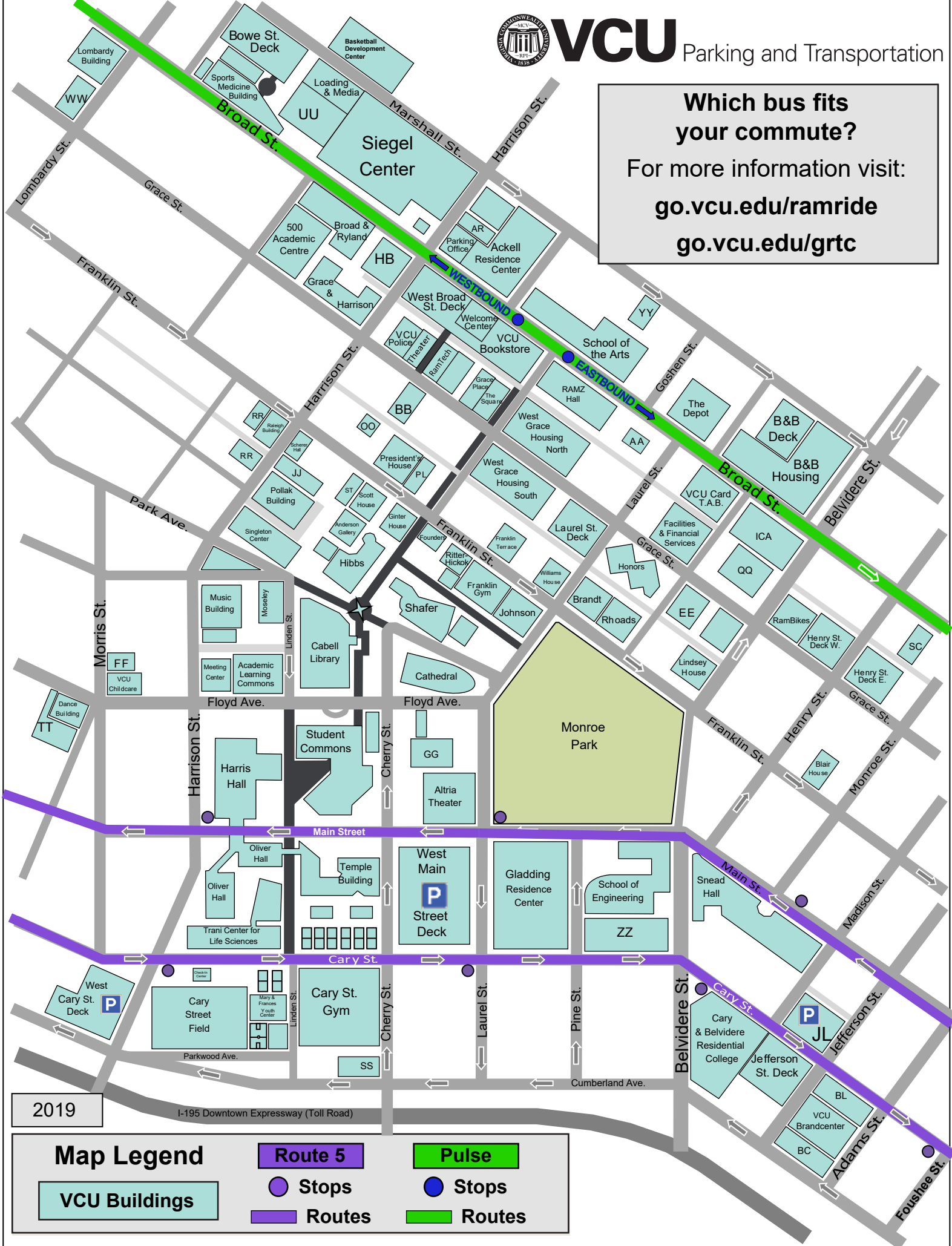
go.vcu.edu/ramride

go.vcu.edu/grtc

Updated 2019



Which bus fits your commute?
 For more information visit:
go.vcu.edu/ramride
go.vcu.edu/grtc



2019

I-95 Downtown Expressway (Toll Road)

Map Legend	Route 5	Pulse
	Stops	Stops
	Routes	Routes

MCV Campus Map

Route 5:

- Transfer Plaza Bay I
- 8th + Clay
- 8th + Marshall
- 8th + Grace
- 8th + Main
- 9th + Main
- 9th + Marshall (Mid-Block Between Marshall & Broad)
- 9th + Cary
- Cary + 8th
- Cary + 6th
- Main + 5th
- Leigh & 11th
- Leigh & 11th EB

Pulse:

- Government Center Eastbound Station
- Government Center Westbound Station
- VCU Medical Center Westbound Station
- VCU Medical Center Eastbound Station
- Main Street Station Westbound Station
- Main Street Station Eastbound Station

Monroe Park Campus Map

Route 5:

- Cary & Foushee
- Cary & Belvidere
- Main & Monroe
- Main & Laurel
- Cary & Laurel
- Main & Harrison
- Cary & Harrison

Pulse:

- VCU VUU Eastbound Station
- VCU VUU Westbound Station